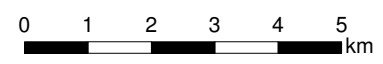
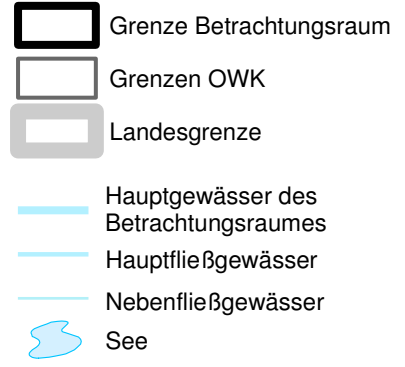



% der Gewässerslänge im OWK in den Strukturklassen



Strukturklasse



Gewässerbericht 2005 - 2008
 MEL04 - Tanger
 Karte 4 - Struktur Fließgewässer

