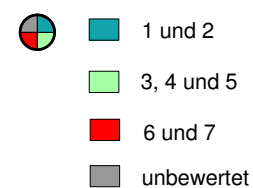
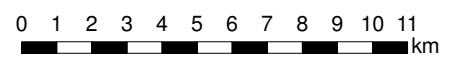
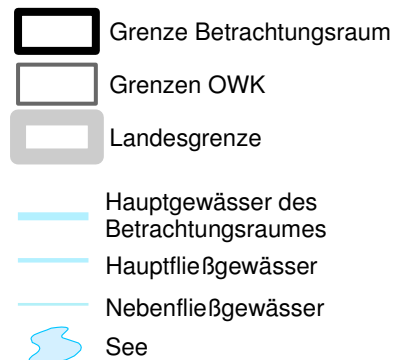



**% der Gewässerslänge im OWK in den Strukturklassen**



**Strukturklasse**



Gewässerbericht 2005 - 2008  
 MEL05 - Milde-Biese-Aland  
 Karte 4 - Struktur Fließgewässer

